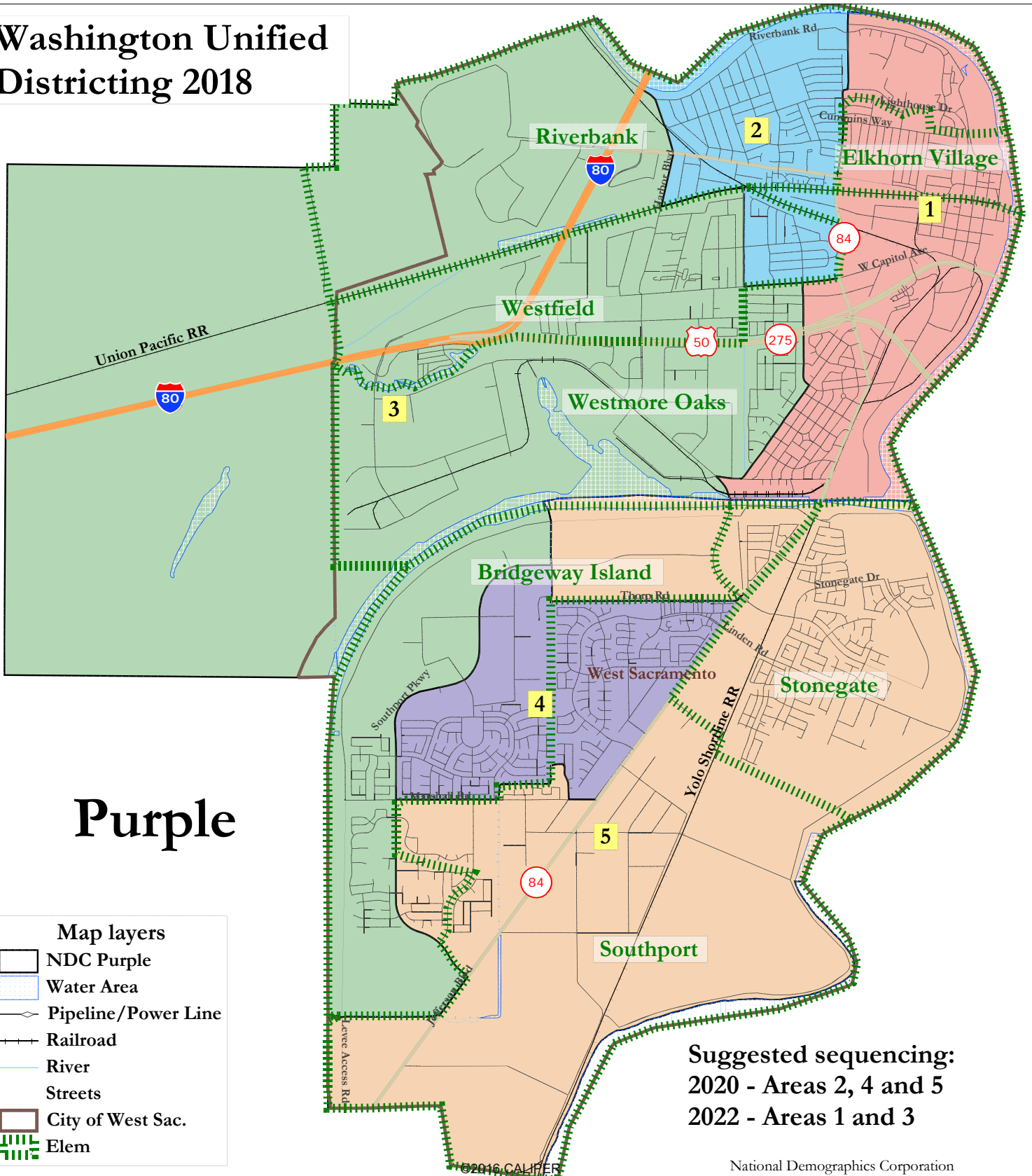










Washington Unified Districting 2018



Purple

- Map layers**
-  NDC Purple
 -  Water Area
 -  Pipeline/Power Line
 -  Railroad
 -  River
 -  Streets
 -  City of West Sac.
 -  Elem